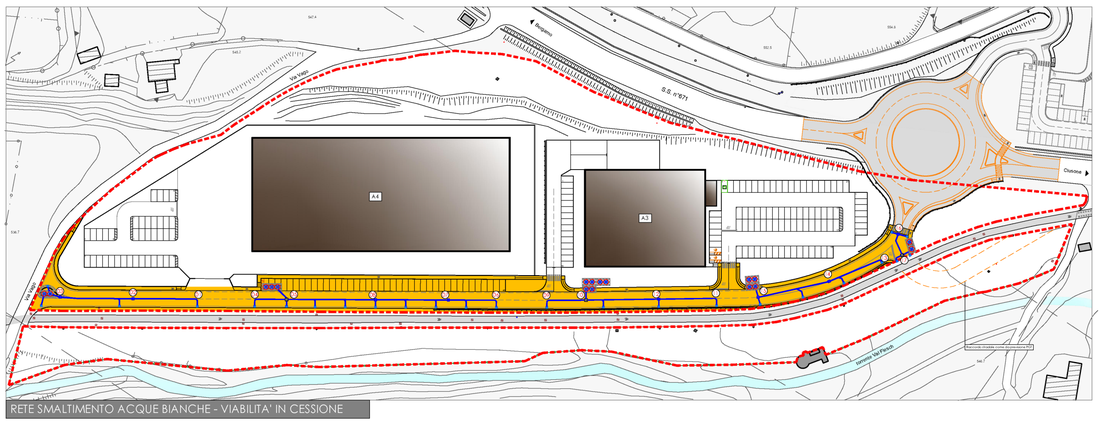

RETE SMALTIMENTO ACQUE BIANCHE - VIABILITA' IN CESSIONE

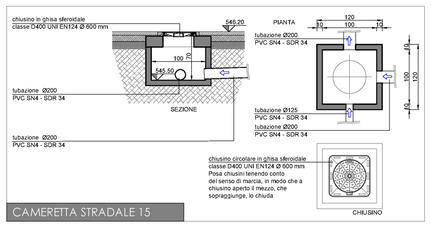

CAMERETTA STRADALE 15

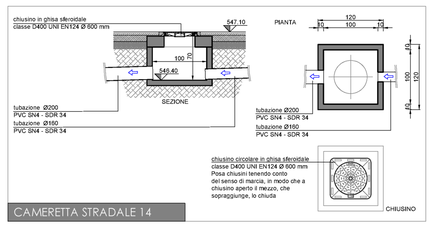

CAMERETTA STRADALE 14

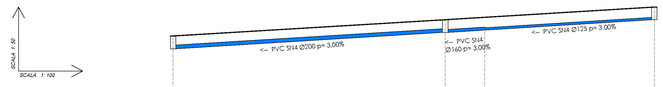

QUOTA DI RIFERIMENTO +542.00

CAMERETTE	15	14	13
DISTANZA CAMERETTE	30.00	23.05	
DISTANZA PROGRESSIVA	0.00	30.00	53.05
QUOTA CHIUSINO/GRIGLIA	546.20	547.10	547.80
QUOTA FONDO CONDOTTA	545.50	546.40	547.10
PROFONDITA' SCORR.	0.70 m	0.70 m	0.70 m

PROFILO LONGITUDINALE 15-14-13 (ACQUE BIANCHE - STRADA)

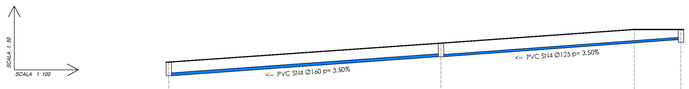

QUOTA DI RIFERIMENTO +535.00

CAMERETTE	03	02	01
DISTANZA CAMERETTE	30.00	26.45	
DISTANZA PROGRESSIVA	0.00	30.00	53.00
QUOTA CHIUSINO/GRIGLIA	537.70	538.75	539.50 539.50
QUOTA FONDO CONDOTTA	536.95	538.00	538.95
PROFONDITA' SCORR.	0.75 m	0.75 m	0.55 m

PROFILO LONGITUDINALE 03-02-01 (ACQUE BIANCHE - STRADA)

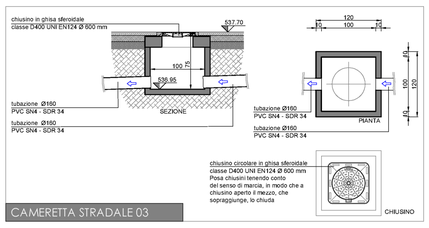

CAMERETTA STRADALE 03

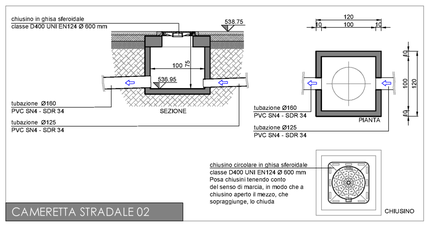

CAMERETTA STRADALE 02

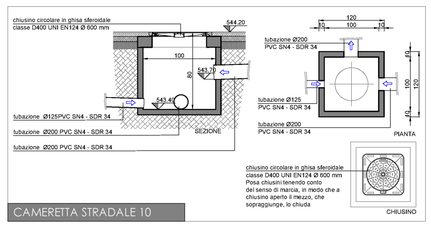

CAMERETTA STRADALE 10

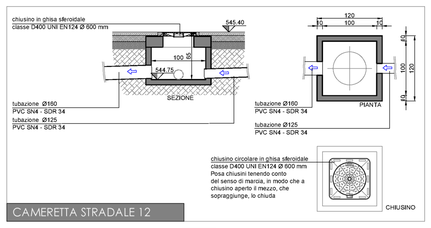

CAMERETTA STRADALE 12

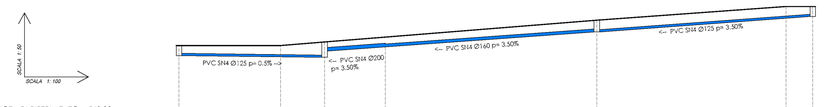

QUOTA DI RIFERIMENTO +540.00

CAMERETTE	09	10	12	11
DISTANZA CAMERETTE	16.05	30.00	23.80	
DISTANZA PROGRESSIVA	0.00	16.05	46.05	69.85
QUOTA CHIUSINO/GRIGLIA	544.00	544.20	545.40	546.15 546.15
QUOTA FONDO CONDOTTA	543.50	543.40 543.70	544.75	545.60
PROFONDITA' SCORR.	0.50 m	0.80 m	0.65 m	0.55 m

PROFILO LONGITUDINALE 09-10-12-11 (ACQUE BIANCHE - STRADA)

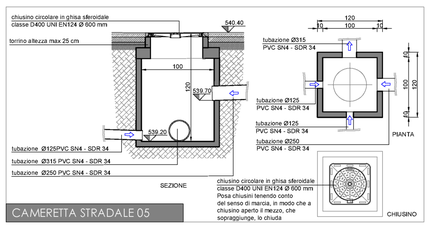

CAMERETTA STRADALE 05

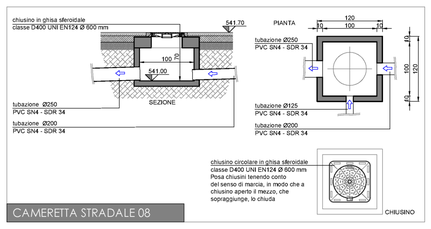

CAMERETTA STRADALE 08

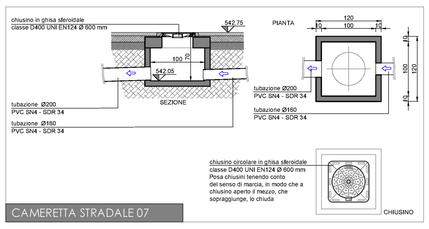

CAMERETTA STRADALE 07

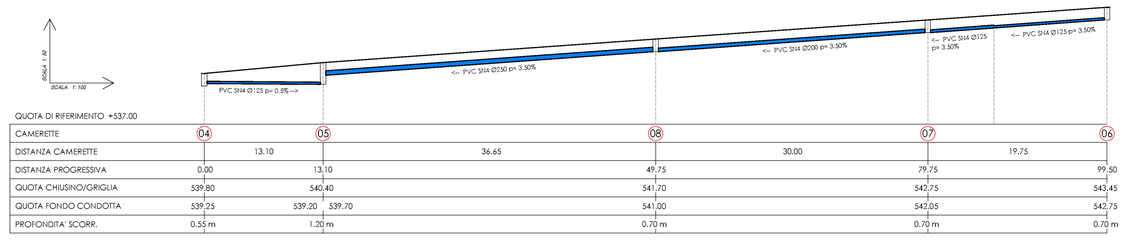

QUOTA DI RIFERIMENTO +537.00

CAMERETTE	04	05	08	07	06
DISTANZA CAMERETTE	13.10	36.65	30.00	19.75	
DISTANZA PROGRESSIVA	0.00	13.10	49.75	79.75	99.50
QUOTA CHIUSINO/GRIGLIA	539.80	540.40	541.70	542.75	543.45
QUOTA FONDO CONDOTTA	539.25	539.20 539.70	541.00	542.05	542.75
PROFONDITA' SCORR.	0.55 m	1.20 m	0.70 m	0.70 m	0.70 m

PROFILO LONGITUDINALE 04-05-08-07-06 (ACQUE BIANCHE - STRADA)

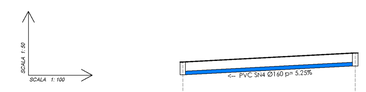

QUOTA DI RIFERIMENTO +545.00

CAMERETTE	17	16
DISTANZA CAMERETTE	9.50	
DISTANZA PROGRESSIVA	0.00	9.50
QUOTA CHIUSINO/GRIGLIA	548.00	548.50
QUOTA FONDO CONDOTTA	547.30	547.80
PROFONDITA' SCORR.	0.70 m	0.70 m

PROFILO LONGITUDINALE 17-16 (ACQUE BIANCHE - STRADA)

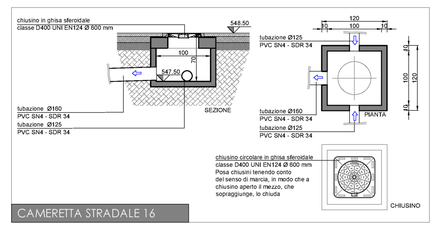

CAMERETTA STRADALE 16

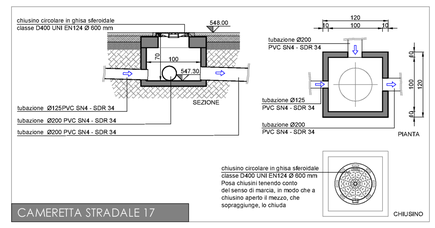

CAMERETTA STRADALE 17

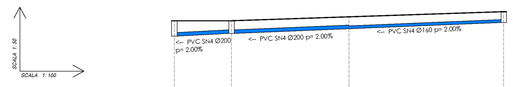

QUOTA DI RIFERIMENTO +542.00

CAMERETTE	18	21	22
DISTANZA CAMERETTE	6.30	30.00	
DISTANZA PROGRESSIVA	0.00	6.30	36.30
QUOTA CHIUSINO/GRIGLIA	546.05	546.05	546.55
QUOTA FONDO CONDOTTA	545.20	545.35	545.95
PROFONDITA' SCORR.	0.85 m	0.70 m	0.60 m

PROFILO LONGITUDINALE 18-21-22 (ACQUE BIANCHE - PARCHEGGIO)

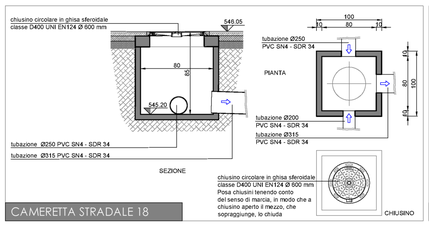

CAMERETTA STRADALE 18

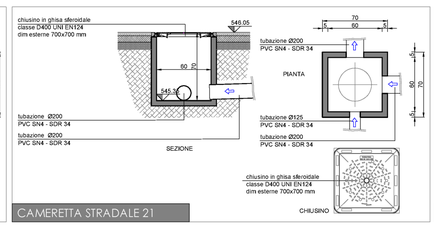

CAMERETTA STRADALE 21

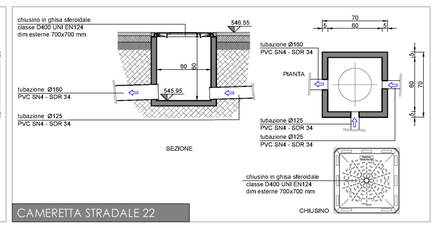

CAMERETTA STRADALE 22

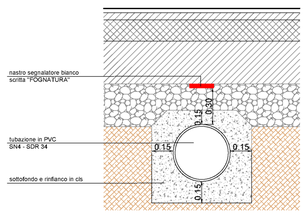

PARTICOLARE TUBAZIONE ACQUE BIANCHE

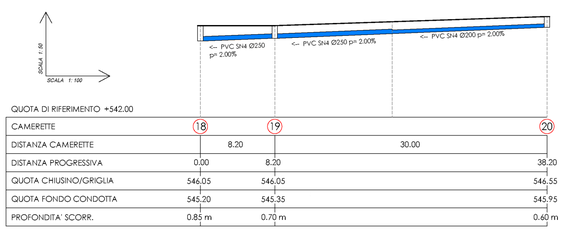

QUOTA DI RIFERIMENTO +542.00

CAMERETTE	18	19	20
DISTANZA CAMERETTE	8.20	30.00	
DISTANZA PROGRESSIVA	0.00	8.20	38.20
QUOTA CHIUSINO/GRIGLIA	546.05	546.05	546.55
QUOTA FONDO CONDOTTA	545.20	545.35	545.95
PROFONDITA' SCORR.	0.85 m	0.70 m	0.60 m

PROFILO LONGITUDINALE 18-19-20 (ACQUE BIANCHE - PARCHEGGIO)

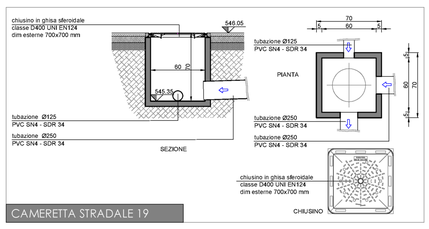

CAMERETTA STRADALE 19

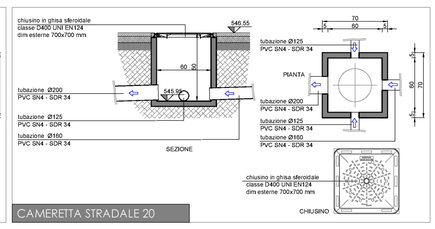

CAMERETTA STRADALE 20

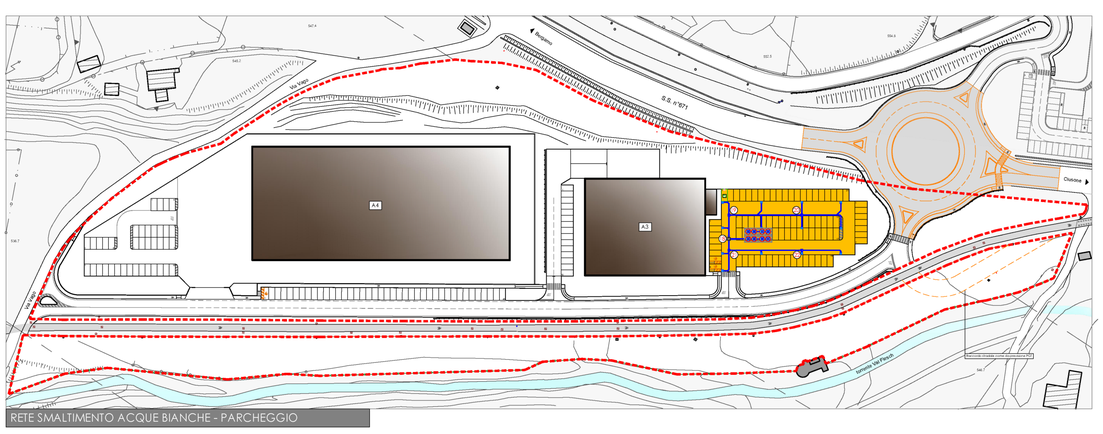

RETE SMALTIMENTO ACQUE BIANCHE - PARCHEGGIO

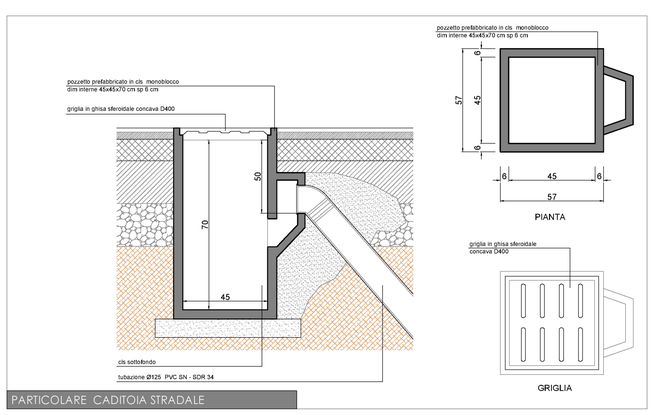

PARTICOLARE CADITOIA STRADALE

Il presente disegno è di proprietà del progettista e non può essere riprodotto nè consegnato a terzi senza autorizzazione scritta Art.99 L.22/04/1941 N.633

architetto
Paolo GHEZZI
URBAN PLANNING+ BUILDING+DEVELOPEMENT
Sede
via Roma, 2
24030 - MAPELLO [BG]
t. [+39] 0354045552 iscrizione ordine architetti n. 1349
m. [+39] 3358698514 pec: paolo.ghezzi@architettipec.it
P. IVA 02399220169 e-mail: ghezzi.lavit@tin.it
Timbro

Collaboratori
PANZERI FRANCESCO
Geometra
ARSUFFI DANILO
Geometra

Richiedente
DOSS Spa

Progetto
PROGRAMMA INTEGRATO
D'INTERVENTO VAL FLESCH

VARIANTE 1

CLUSONE (BG)

Titolo
OPERE DI URBANIZZAZIONE
RETE ACQUE BIANCHE
(Comparto SUD)

Scala
1:500

rev_n°	data	descrizione
00	16.02.2026	
01		
02		
03		

TAVOLA
PII 021